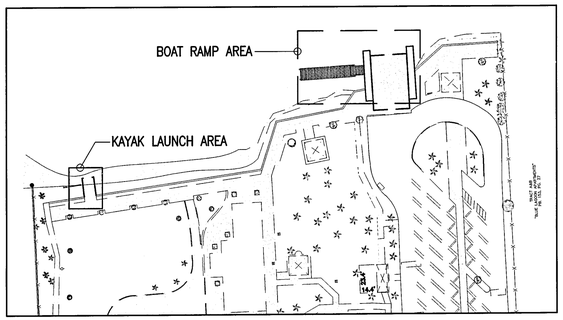

LOCATION MAP
N.T.S.

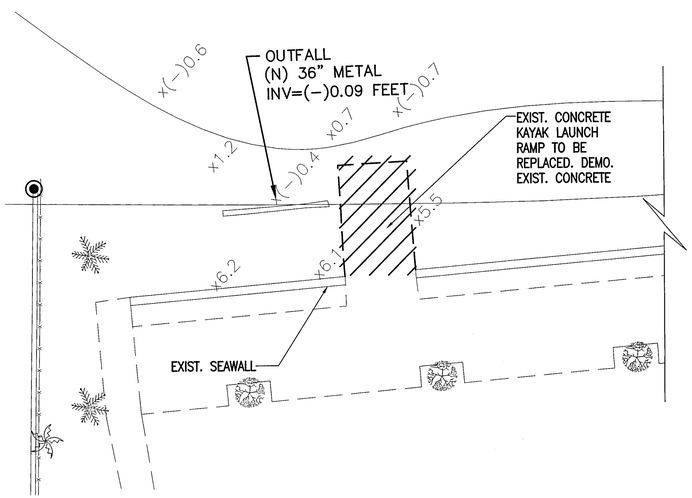

DEMOLITION PLAN - KAYAK LAUNCH AREA
SCALE: 1" = 5'

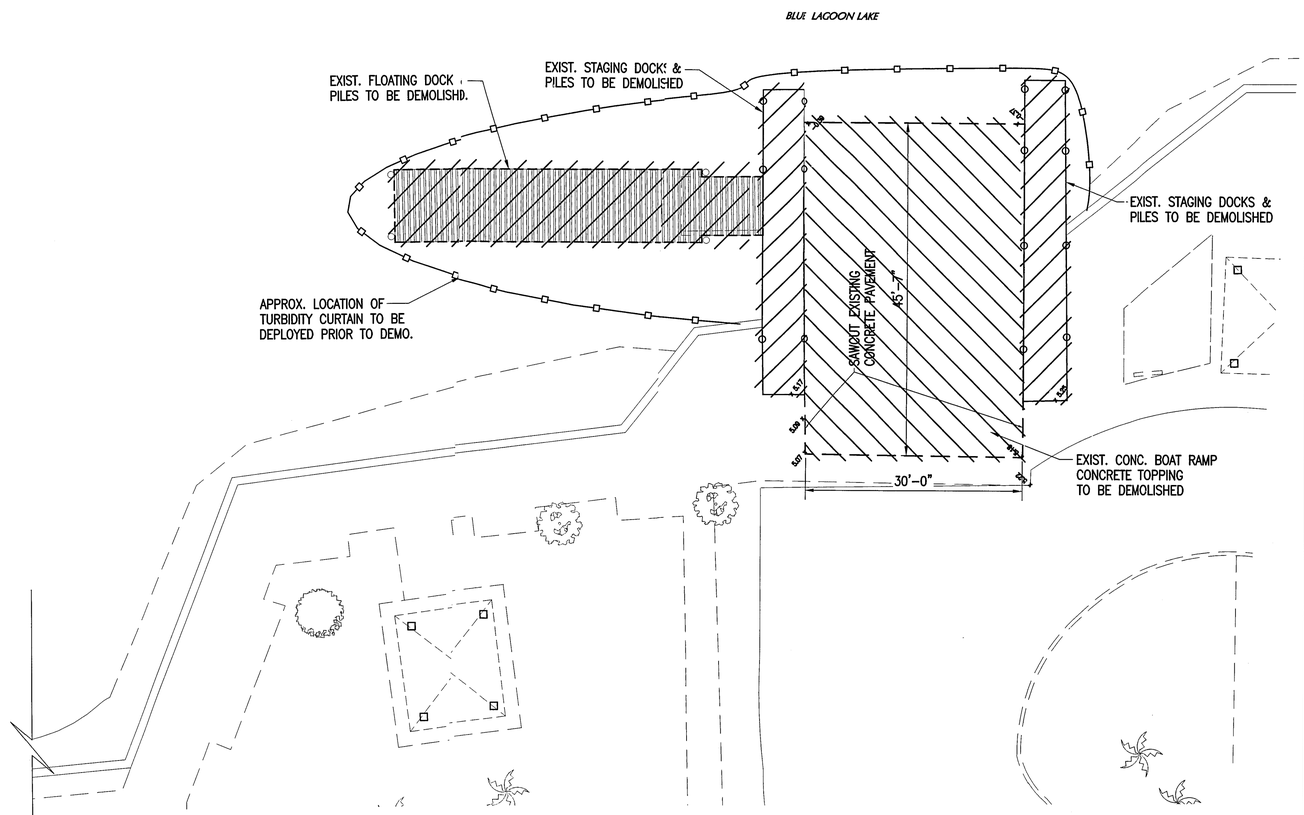

DEMOLITION PLAN - BOAT RAMP AREA
SCALE: 1" = 5'

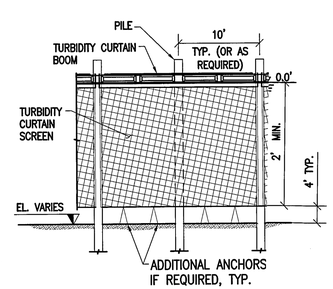

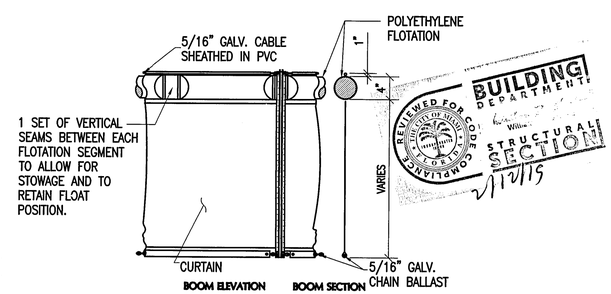

1 TURBIDITY CURTAIN DETAILS
SCALE: N.T.S.

2.5 0 5
SCALE IN FEET
1" = 5'

NOTE:
ALL SCALES INDICATED PERTAIN TO FULL SIZE DRAWINGS – 22"x34"

ANTONIO MACE[illegible]
5135 N.W. 7T[illegible]EET
MIAMI, F[illegible]DA
B-[illegible]

CITY O[illegible]AMI
OFFICE OF [illegible]
IMPROVEM[illegible]

APPROVED FOR PERMIT
City of Miami
BUILDING DEPARTMENT
[illegible] of this plan is for permitting purposes only, and does not imply [illegible] to violate, cancel, alter or set aside any of the provisions of the [illegible]ently adopted technical codes, ordinances, laws or regulations, [illegible] does issuance of a permit prevent the Building Official from [illegible]quiring correction of errors in either the plans or construction, or any deficiencies which may have been omitted or overlooked in the plan review or permitting process.
BD18015988001
04/02/21
REVIEWED FOR CODE COMPLIANCE

COASTAL SYSTEMS INTERNATIONAL
COASTAL SYSTEMS INTERNATIONAL, INC.
464 South Dixie Highway
Coral Gables, Florida 33146
Tel: 305-661-3655
Fax: 305-661-1914
www.CoastalSystemsInt.com
State of Florida EB #7087
Coastal, Environmental,
Civil Engineering and Management

CONSULTANTS

ISSUE	DATE	DESCRIPTION
	09/05/18	CITY COMMENTS
	08/14/18	CONSTRUCTION PLANS
	04/02/18	PERMIT SET

PROJECT NO: 220260.10
DATUM: NAVD
DRAWN BY: SV
CHECKED BY: MK

ENGINEER OF RECORD

ANDREA PEREZ LICENSED No. 66507 STATE OF FLORIDA PROFESSIONAL ENGINEER
OCT 01 2018

REVIEWED FOR CODE COMPLIANCE
BUILDING DEPARTMENT
STRUCTURAL SECTION
2/12/19

DEMOLITION PLAN - BOAT RAMP, WD. DOCKS & FLOATING DOCK

S-2

f:\Project\220260.10\construction drawings\220260.10 _RAMP SET.dwg