

Commission:

Mayor

Francis Suarez

Chairman / D2 Commissioner

Ken Russell

Vice Chairman / D1 Commissioner

Alex Diaz de la Portilla

D3 Commissioner

Joe Carollo

D4 Commissioner

Manolo Reyes

D5 Commissioner

Christine King

City Manager

Arthur Noriega

CITY OF MIAMI OFFICE OF CAPITAL IMPROVEMENTS

ANGEL R. CARRASQUILLO, DIRECTOR


ROADWAY & DRAINAGE IMPROVEMENTS (SW 25th Street from SW 27th Avenue to SW 32nd Avenue)



Charles M Alfaro Digitally signed by Charles M Alfaro
Date: 2022.02.02 17:06:44 -05'00'

PROJECT No. B-50421

City of Miami RPW. Approved with Conditions: All segments of solid drainage pipes must provide a longitudinal slope meeting the 2022 FDOT Drainage Manual, section 3.6.1



Digitally signed by Michelle M Arana
DN: CN=Michelle M Arana, dnQualifier=A01410D0000017E4FBAE8B1000114E0,
O=TYLIN International, C=US
Location: 201 Alhambra Cir. Suite 900, Coral Gables, FL 33134
Reason: I am approving this document
Contact Info: Printed copies of this document are not considered signed & sealed. The signature must be verified on the electronic document.
Date: 2022.02.01 18:58:56-05'00'

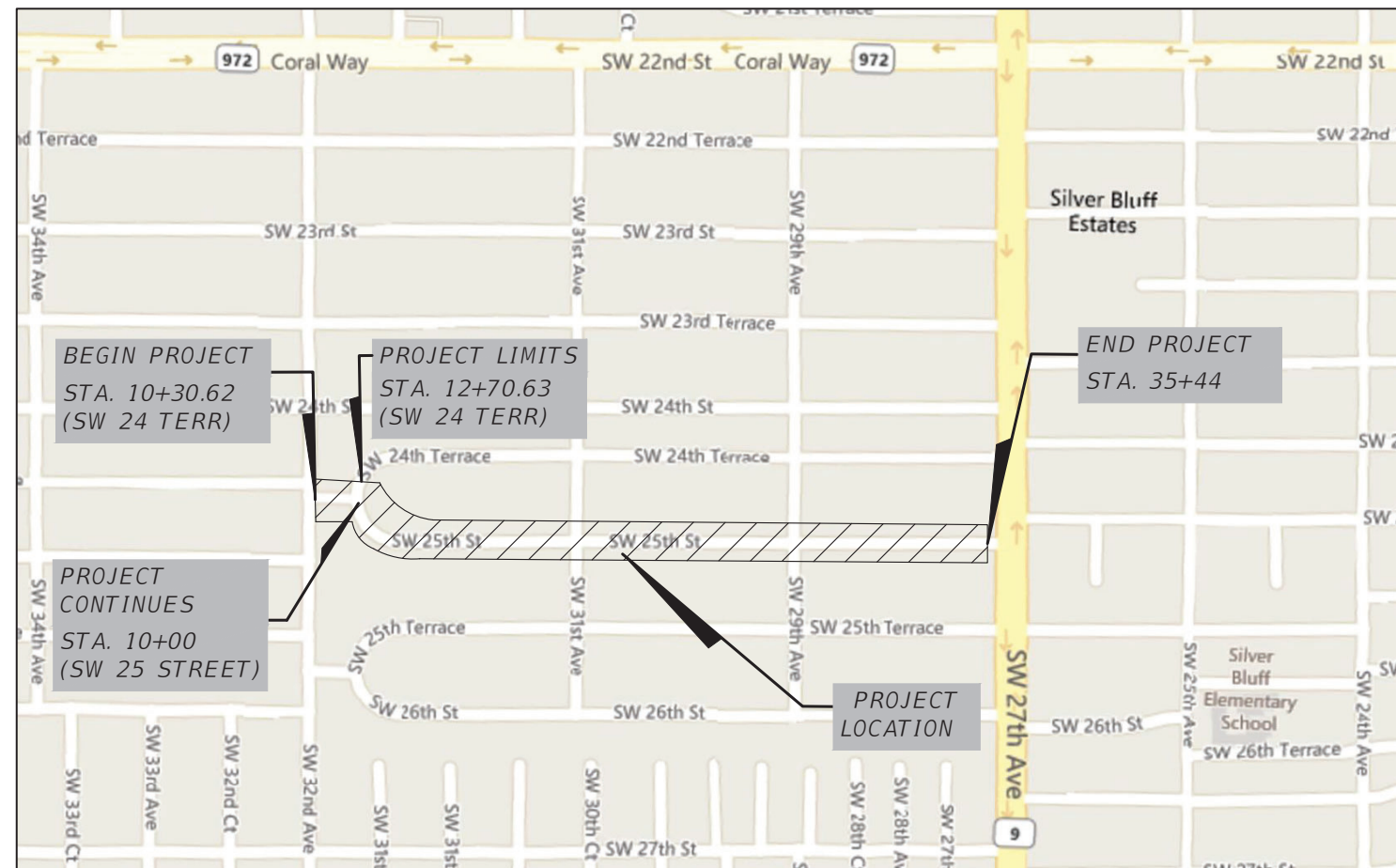
INDEX OF SHEETS

SHEET NO.	DESCRIPTION
1	COVER SHEET
2	GENERAL NOTES
3	KEY MAP
4 - 5	TYPICAL SECTION
6 - 6A	SUMMARY OF PAY ITEMS & QUANTITIES
7	SUMMARY OF DRAINAGE STRUCTURES
8 - 11	EXISTING STRUCTURE ADJUSTMENTS
12	ROADWAY PLANS SW 24 TERRACE - PART OF B50421
13 - 21	ROADWAY PLANS
22	SW 24 TERRACE DRAINAGE & GRADING PLAN & PROFILE
23 - 31	SW 25 ST DRAINAGE & GRADING PLAN & PROFILE
31A	INTERSECTION DETAIL SW 24 TERR AND SW 25 ST
31B	INTERSECTION DETAIL SW 25 ST AND SW 31 AVE
31C	INTERSECTION DETAIL SW 25 ST AND SW 29 AVE
32 - 53	CROSS SECTIONS
54 - 56	STORM WATER POLLUTION PREVENTION PLAN
57 - 61	DETAILS
62	TRAFFIC CONTROL NOTES
SP-1 - SP-10	SIGNING & PAVEMENT MARKING PLAN
**P-4 - P-11	SURVEY PLANS

** THESE SHEETS ARE INCLUDED IN THE INDEX OF ROADWAY PLANS ONLY TO INDICATE THAT THEY ARE PART OF THE ROADWAY PLANS. THESE SHEETS ARE CONTAINED IN A SEPARATE SIGNED AND SEALED DOCUMENT.

GOVERNING STANDARDS AND SPECIFICATIONS:

- FLORIDA DEPARTMENT OF TRANSPORTATION STANDARD SPECIFICATIONS FOR ROAD AND BRIDGE CONSTRUCTION, JULY 2019, AS AMENDED BY CONTRACT DOCUMENTS.
- FLORIDA DEPARTMENT OF TRANSPORTATION STANDARDS PLANS FOR ROAD AND BRIDGE CONSTRUCTION DATED 2021-22.
- CITY OF MIAMI ENGINEERING STANDARDS FOR DESIGN AND CONSTRUCTION DATED OCTOBER 2020.
- MUTCD 2009 EDITION WITH REVISION 1 AND 2 INCORPORATED, DATED MAY 2012.



LOCATION MAP
SCALE :1" = 1,000'

CITY OF MIAMI PROJECT MANAGER: Luis Diaz
CITY OF MIAMI CONSTRUCTION MANAGER: Maurice Hardie

ROADWAY SHOP DRAWINGS
TO BE SUBMITTED TO:

MICHELLE M. ARANA, P.E.
201 ALHAMBRA CIRCLE SUITE 900
CORAL GABLES, FL 33134

PLANS PREPARED BY:

T·Y·LIN INTERNATIONAL
201 ALHAMBRA CIRCLE SUITE 900
CORAL GABLES, FLORIDA 33134
PHONE: (305) 567-1888
FAX: (305) 567-1771
EB00002017

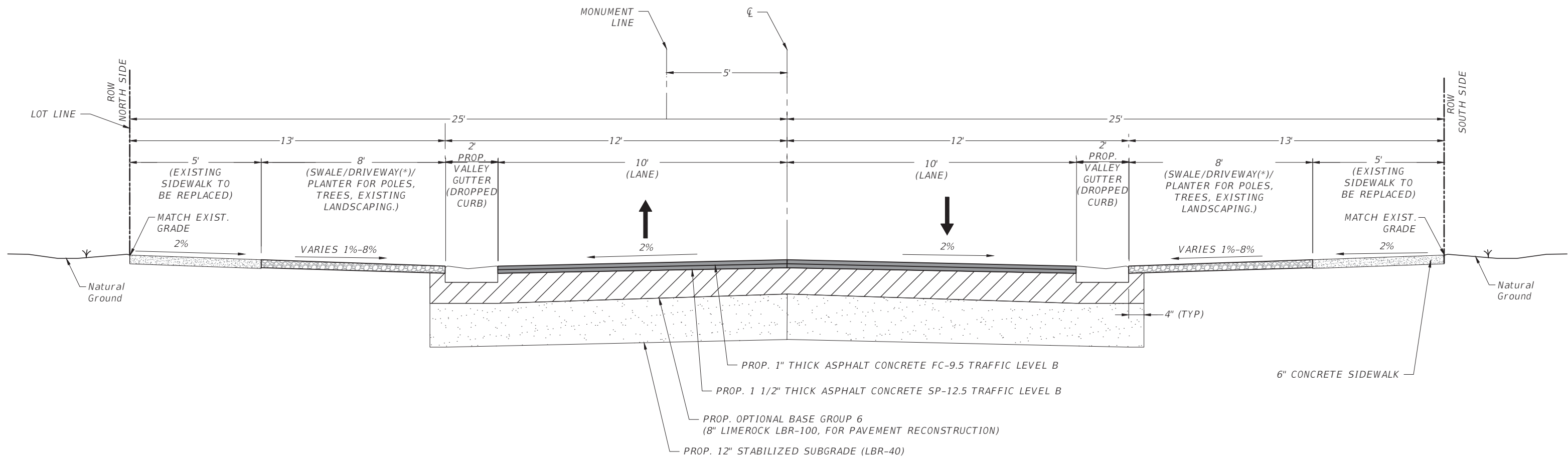
100% SUBMITTAL
January 14, 2022

NOTE: THE SCALE OF THESE PLANS MAY HAVE CHANGED DUE TO REPRODUCTION.

ROADWAY PLANS
ENGINEER OF RECORD: MICHELLE M. ARANA, P.E.

P.E. NO.: 62472

SHEET NO.
1



PROPOSED ROADWAY TYPICAL SECTION - RECONSTRUCTION
 (SW 25TH ST FROM SW 32ND AVE TO SW 27TH AVE)

N.T.S
 FROM STA. 10+00 TO 35+44.02

(*) MINIMUM ASPHALT DRIVEWAY PAVEMENT DESIGN SHALL INCLUDE 2" TYPE SP STRUCTURAL COURSE, OPTIONAL BASE GROUP 02, AND 12" STABILIZED SUBGRADE

DESIGN SPEED = 25 MPH

REVISIONS		
DATE	BY	DESCRIPTION

EOR
 MICHELLE M. ARANA, P.E.
 P.E. LICENSE NUMBER 62472
T.Y. LIN INTERNATIONAL
 201 ALHAMBRA CIR. SUITE 900
 CORAL GABLES, FL 33134



CITY OF MIAMI
 OFFICE OF CAPITAL IMPROVEMENTS
 444 S.W. 2ND AVENUE, 8TH FLOOR
 MIAMI, FLORIDA 33130
 (305) 416-1213 FAX (305) 416-1253

CITY OF MIAMI DISTRICT 4 ROADWAY IMPROVEMENTS PROJECT	
PROJECT NAME	PROJECT No.
SW 25th Street from SW 27th Ave to SW 32nd Ave	B-50421

TYPICAL SECTION

SHEET NO.
5