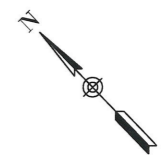


GENERAL NOTES:

1. ALL SIGNS SHALL COMPLY WITH THE MUTCD (LATEST EDITION).
2. ALL PAVEMENT MARKING SHALL COMPLY WITH THE MUTCD (LATEST EDITION), FDOT STANDARD SPECIFICATIONS FOR ROAD AND BRIDGE CONSTRUCTION (2020) SECTION 710, AND CITY OF MIAMI ENGINEERING STANDARDS FOR DESIGN AND CONSTRUCTION (LATEST EDITION).
3. FOR ADDITIONAL PAVEMENT MARKING INFORMATION REFER TO SHEETS 2, 3 AND 4.
4. FOR PAVEMENT MARKING DETAILS REFER TO SHEET 4.
5. FOR SIGN DETAILS REFER TO SHEET 4.
6. ANY EXISTING MARKING IN CONFLICT WITH THE NEW MARKING AS SHOWN, SHALL BE REMOVED.
7. DISABLED PARKING PAVEMENT LOGO OPTINOAL PER (FDOT) SIZE 3 OR 5 FEET IN HEIGHT AND WHITE IN COLOR.



ADOLFO O. CANAL
 LICENSE
 No. 48072
 PROFESSIONAL ENGINEER
 STATE OF FLORIDA
 03-10-2020
 Adolfo Canal, P.E.
 No. 48072
T·Y·LIN INTERNATIONAL

REVISIONS	
DATE	DESCRIPTION

EOR

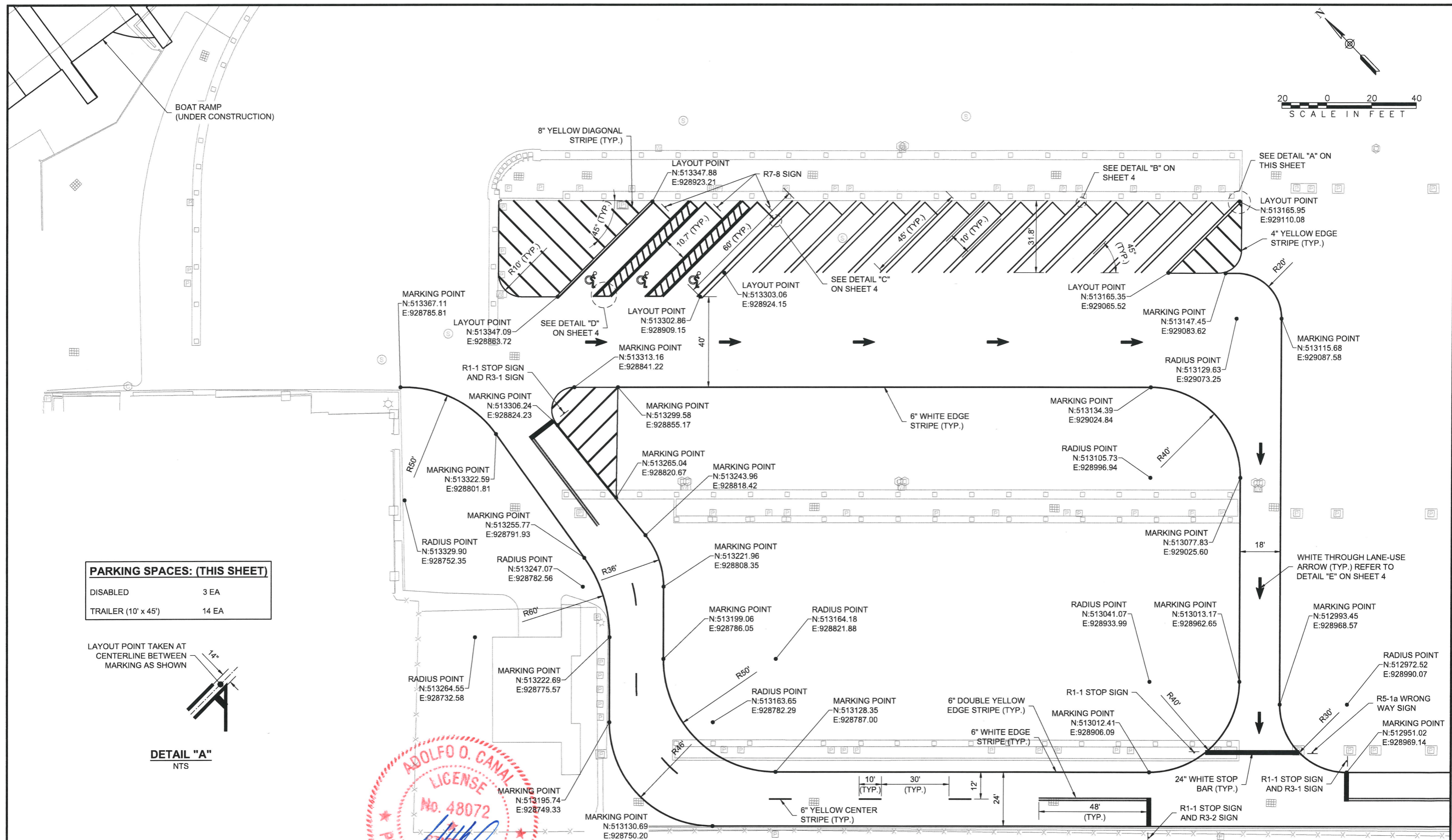
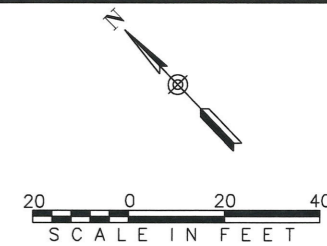


CITY OF MIAMI
 OFFICE OF CAPITAL IMPROVEMENTS
 444 S.W. 2ND AVENUE, 8TH FLOOR
 MIAMI, FLORIDA 33130
 (305) 416-1213 FAX (305) 416-1253

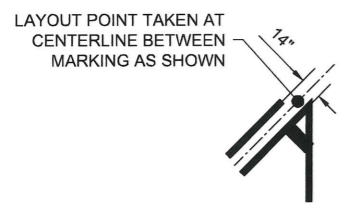
MIAMI MARINE STADIUM - BOAT RAMP PARKING	
PROJECT NAME	PROJECT No.
MIAMI MARINE STADIUM BOAT RAMPS	B-70046
<small>3501 RICKENBACKER CAUSEWAY CITY OF MIAMI, FLORIDA</small>	

OVERALL MARKING AND SIGNAGE PLAN


SHEET NO.
1



PARKING SPACES: (THIS SHEET)	
DISABLED	3 EA
TRAILER (10' x 45')	14 EA



DETAIL "A"
NTS



REVISIONS		EOR
DATE	DESCRIPTION	

T·Y·LIN INTERNATIONAL
 Adolfo Canal, P.E.
 No. 48072
 03-10-2020

CITY OF MIAMI
 OFFICE OF CAPITAL IMPROVEMENTS
 444 S.W. 2ND AVENUE, 8TH FLOOR
 MIAMI, FLORIDA 33130
 (305) 416-1213 FAX (305) 416-1253

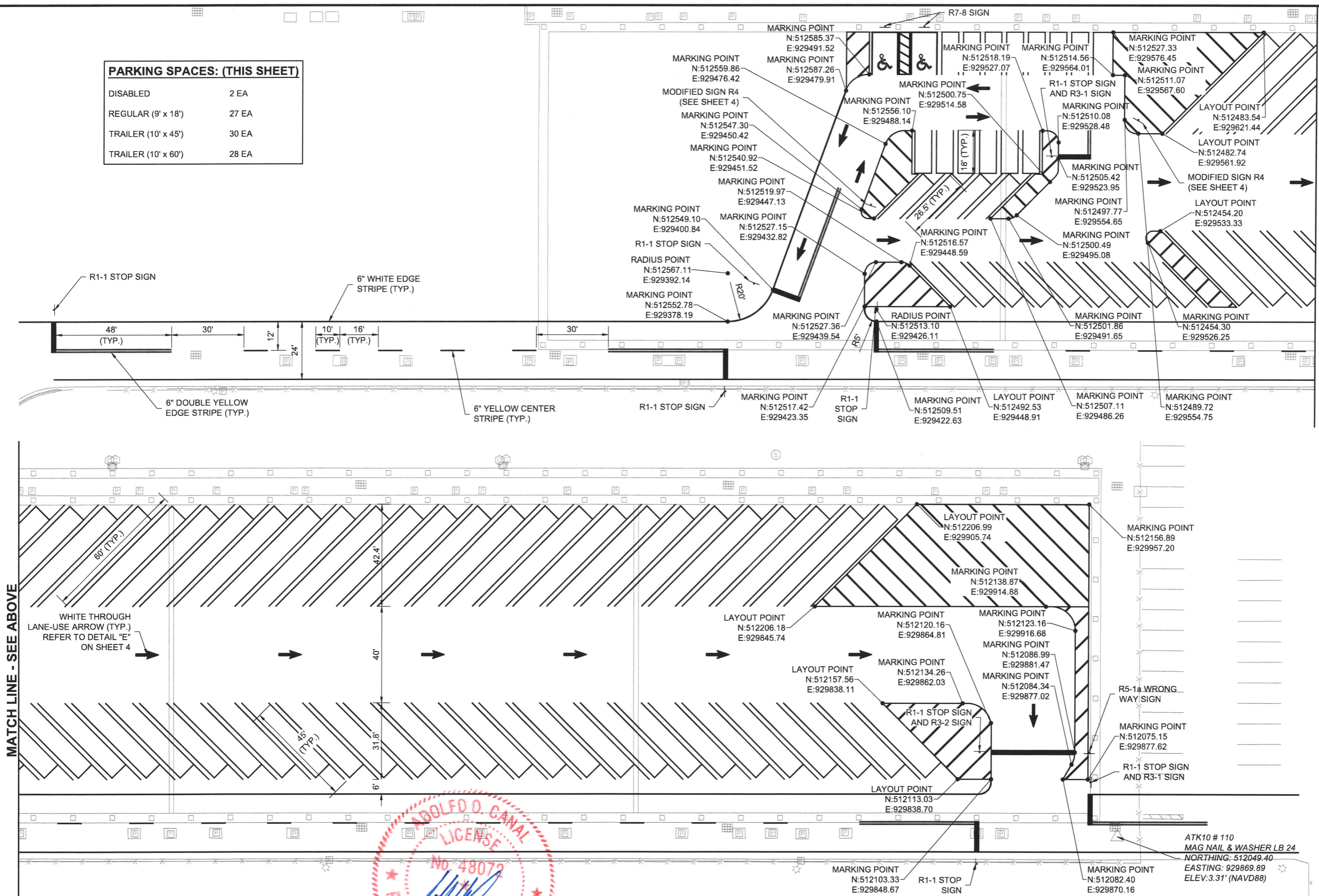
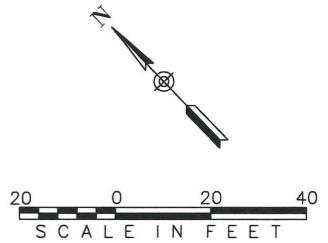
MIAMI MARINE STADIUM - BOAT RAMP PARKING
 PROJECT NAME: MIAMI MARINE STADIUM BOAT RAMPS
 PROJECT No.: B-70046
 3501 RICKENBACKER CAUSEWAY
 CITY OF MIAMI, FLORIDA

MARKING AND SIGNAGE PLAN 1 OF 2

SHEET NO.
2


PARKING SPACES: (THIS SHEET)

DISABLED	2 EA
REGULAR (9' x 18')	27 EA
TRAILER (10' x 45')	30 EA
TRAILER (10' x 60')	28 EA



MATCH LINE - SEE BELOW

MATCH LINE - SEE ABOVE



EOR

T·Y·LIN INTERNATIONAL



CITY OF MIAMI
OFFICE OF CAPITAL IMPROVEMENTS
444 S.W. 2ND AVENUE, 8TH FLOOR
MIAMI, FLORIDA 33130
(305) 416-1213 FAX (305) 416-1253

MIAMI MARINE STADIUM - BOAT RAMP PARKING

PROJECT NAME	PROJECT No.
MIAMI MARINE STADIUM BOAT RAMPS	B-70046


3501 RICKENBACKER CAUSEWAY
CITY OF MIAMI, FLORIDA

MARKING AND SIGNAGE PLAN 2 OF 2

SHEET NO.
3

REVISIONS	
DATE	DESCRIPTION


ATK10 # 110
MAG NAIL & WASHER LB 24
NORTHING: 512049.40
EASTING: 929869.89
ELEV: 3.31' (NAVD88)



STOP SIGN (R1-1)
NTS



NO RIGHT TURN (R3-1)
NTS



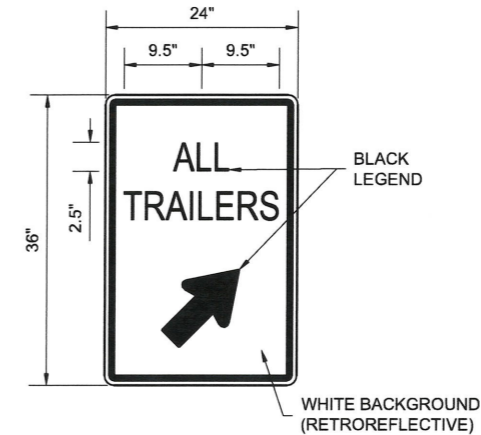
NO LEFT TURN (R3-2)
NTS



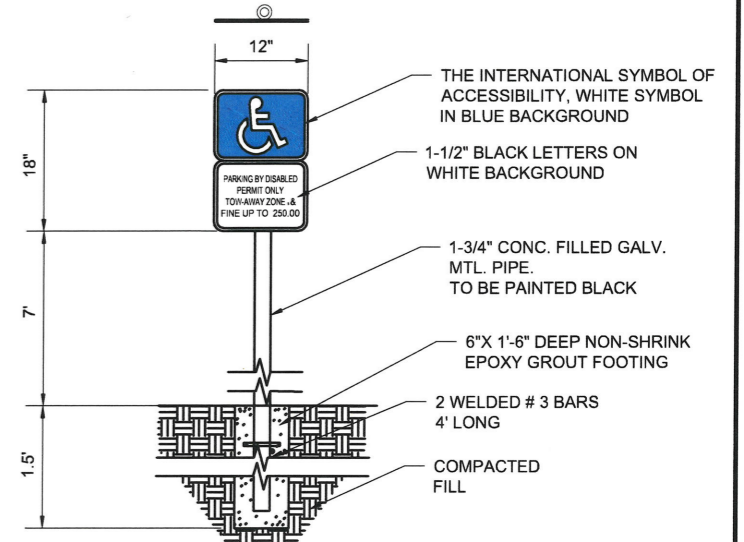
WRONG WAY SIGN (R5-1a)
NTS



RESERVED PARKING FOR PERSONS WITH DISABILITIES (R7-8)
NTS



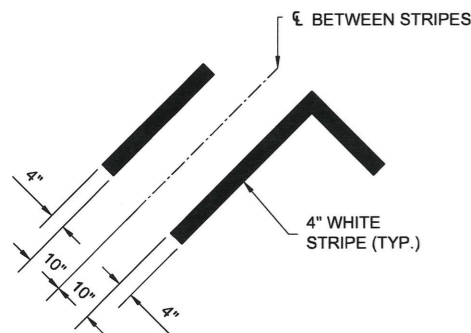
MODIFIED SIGN R4
NTS



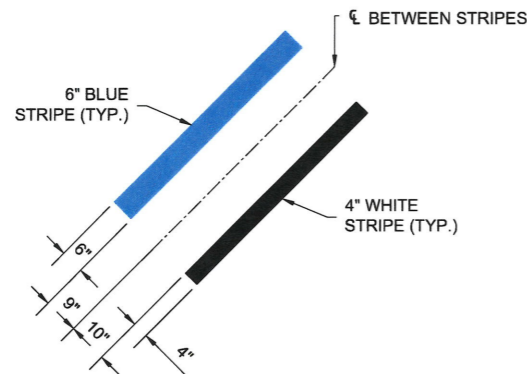
DISABLED PARKING SIGN
NTS

NOTES:

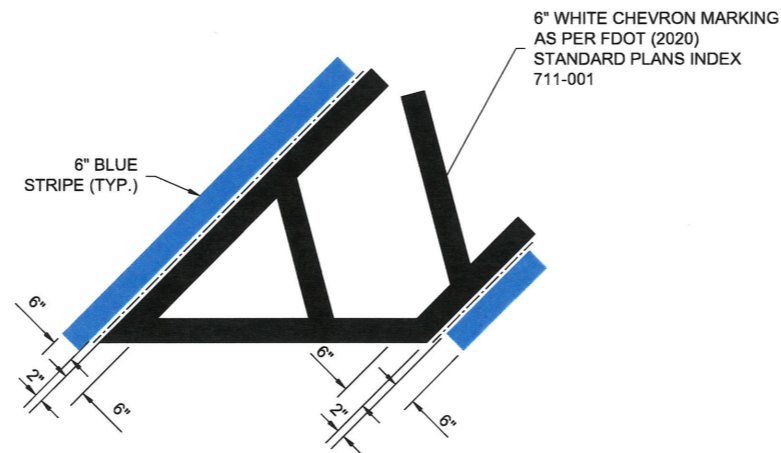
1. TOP PORTION OF R7-8 SHALL HAVE A REFLECTIVE BLUE BACKGROUND WITH WHITE REFLECTIVE SYMBOL.
2. BOTTOM PORTION SHALL HAVE A REFLECTIVE WHITE BACKGROUND WITH BLACK OPAQUE LEGEND AND BORDER.



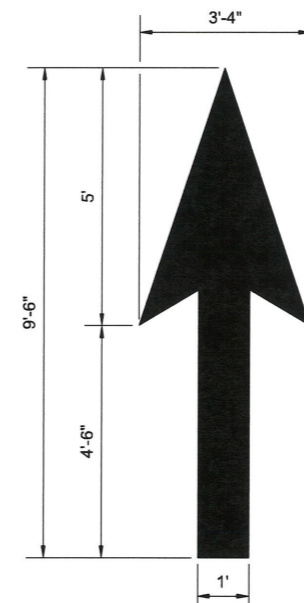
DETAIL "B"
NTS



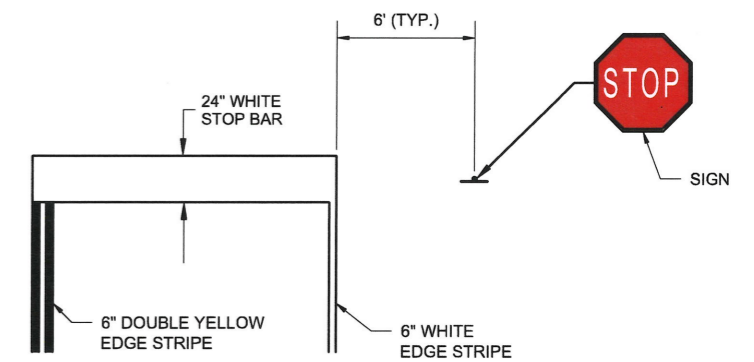
DETAIL "C"
NTS



DETAIL "D"
NTS



DETAIL "E"
NTS



SIGN ADJACENT TO STOP BAR DETAIL
NTS

NOTE:

1. THE CONTRACTOR SHALL REFER TO MANUAL ON UNIFORM TRAFFIC CONTROL DEVICES (LATEST EDITION) FOR EXACT DIMENSIONS.

REVISIONS		
DATE	BY	DESCRIPTION

EOR

 Adolfo Canal, P.E.
 No. 48072
T·Y·LIN INTERNATIONAL

CITY OF MIAMI
 OFFICE OF CAPITAL IMPROVEMENTS
 444 S.W. 2ND AVENUE, 8TH FLOOR
 MIAMI, FLORIDA 33130
 (305) 416-1213 FAX (305) 416-1253

MIAMI MARINE STADIUM - BOAT RAMP PARKING
 PROJECT NAME
MIAMI MARINE STADIUM BOAT RAMPS
 3501 RICKENBACKER CAUSEWAY
 CITY OF MIAMI, FLORIDA
 PROJECT No.
B-70046

MARKING AND SIGNAGE DETAILS

SHEET NO.
4