



# Shenandoah Mini Park Intersection & Roadway Improvements

City of Miami Project No. B-203518





# Project Team

- **L. Diane Waters, PE, MS**
  - City of Miami/Office of Capital Improvements - Project Manager
- **Sam Gonzalez, PE**
  - RS&H, Inc. - Consultant Project Manager
- **S. Patricia Pocasangre –**
  - City of Miami Public Outreach and Engagement Coordinator







# Agenda

- Project Description
- Project Limits
- Community Benefits
- Project Status



# Project Limits



# Project Description



- Roadway reconstruction,
- Swales,
- Drainage,
- Curb and gutter,
- new sidewalks,
- pavement marking and signage,
- ADA ramps, and
- Landscape services.





# Benefits to Community



- Reduced Flooding
- Additional Pedestrian Safety Features
- Increase Vehicular Safety
- Upgrade pedestrian ramps to comply with current ADA Criteria
- Upgrade project to meet current City of Miami's RPW Criteria
- Improved location of Stop Signs for improvement visibility

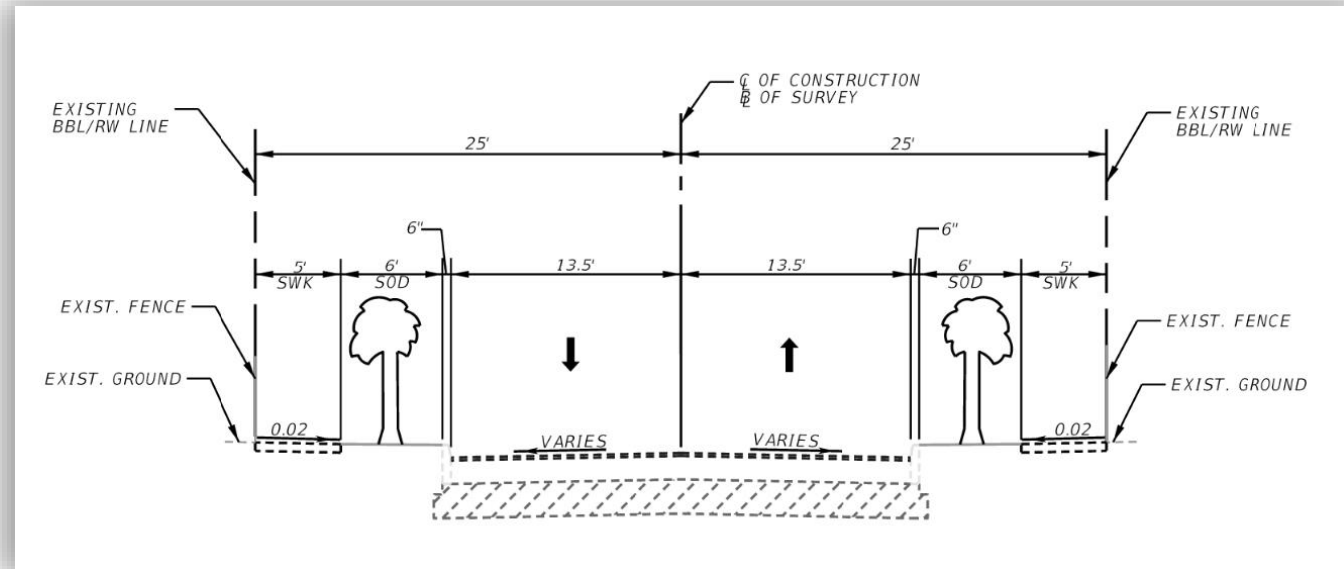


# Existing Conditions – Typical Section



## Roadway Section:

- 50-ft Right-of-Way
- Two 13.5-ft Wide Lanes
- 5-ft Sidewalks
- 6-ft Swales with Trees
- 6-in wide curb sections

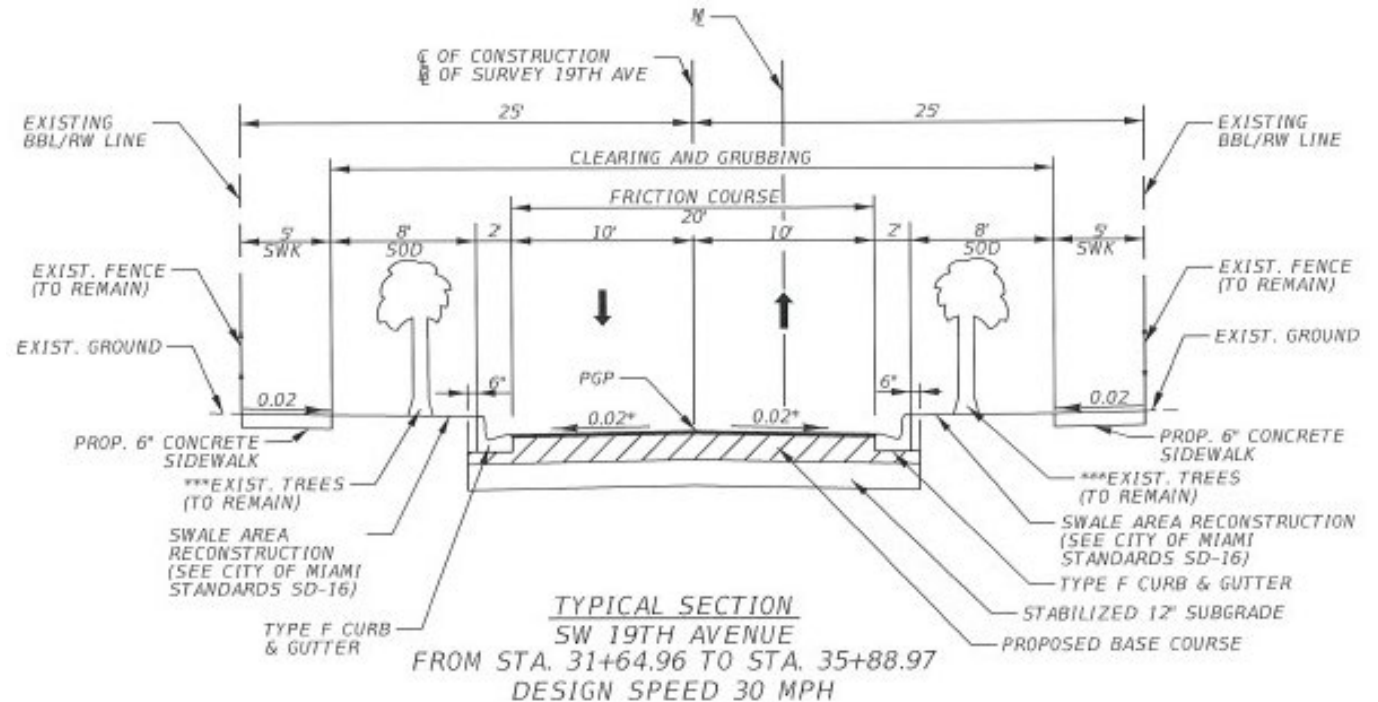


# Proposed Improvements – Typical Section



## Roadway Section:

- 50-ft Right-of-Way
- Two 10-ft Wide Lanes
- 5-ft Sidewalks
- 8-ft Swales with Trees
- 2-ft wide curb & gutter sections

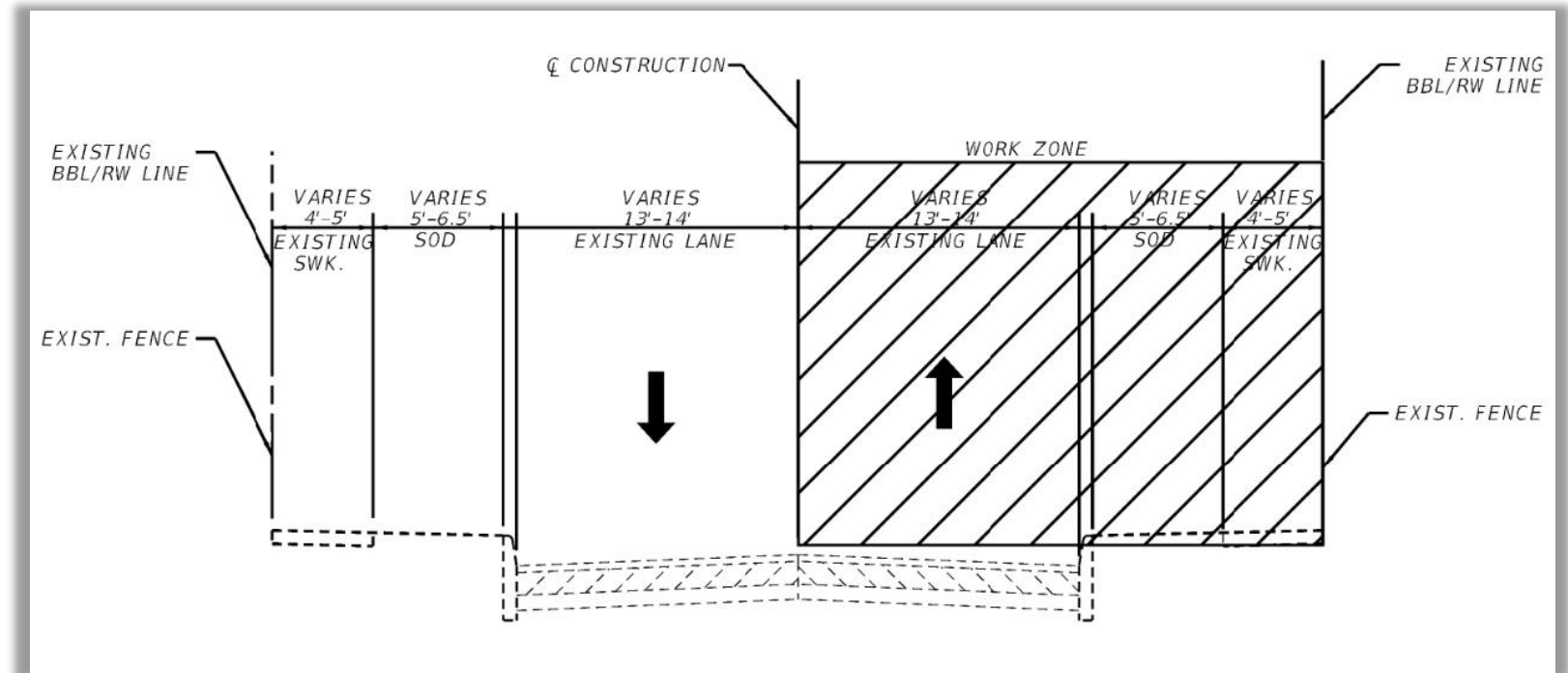




# Impact During Construction



## Anticipated construction Sequence



# Impacts During Construction



- Lane Closures
- Detours
- No “on-street” Parking
- City to Provide Residents Advanced Notification of Expected Impacts





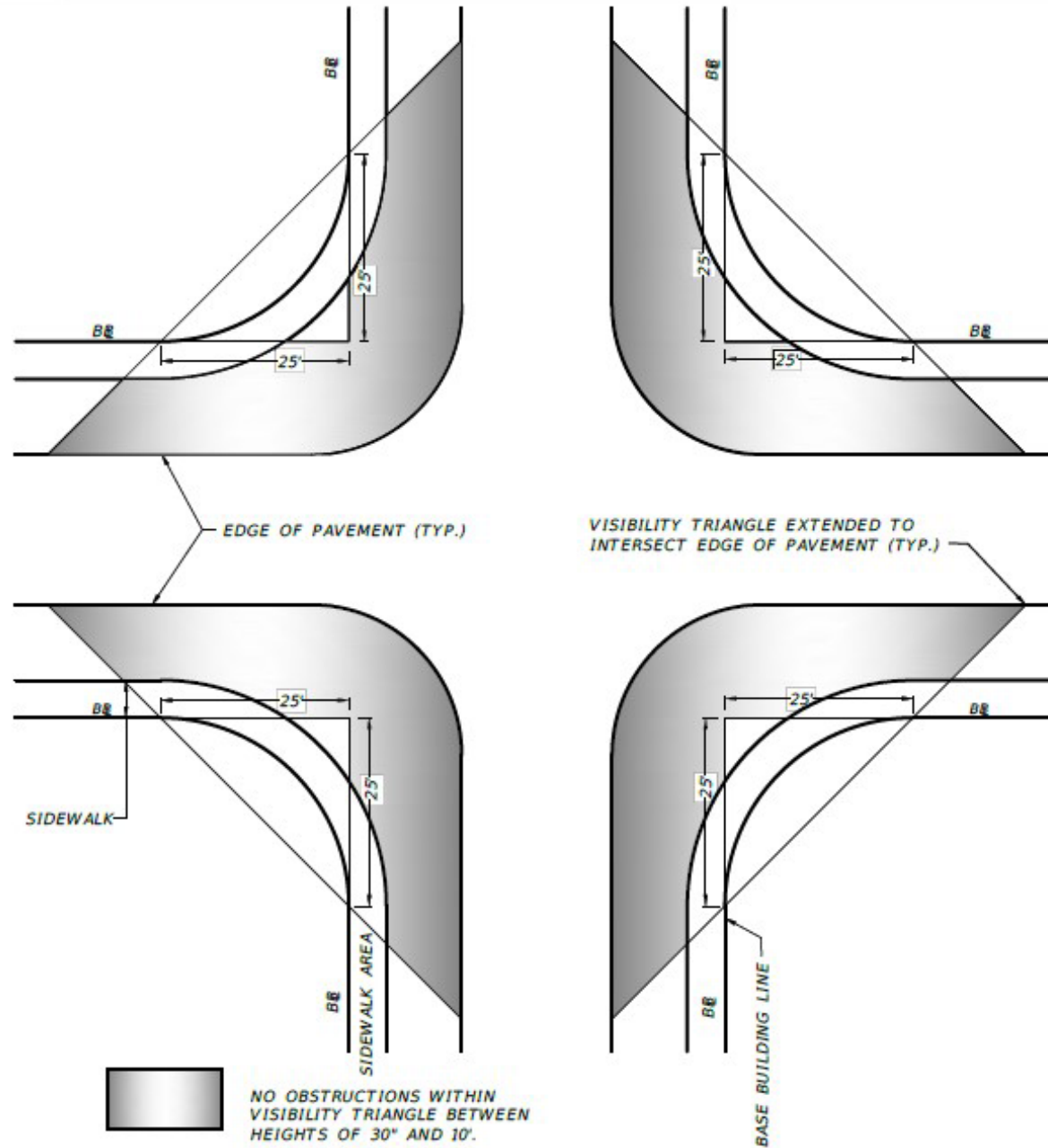
# Construction Sequence



- Construction Begins - Summer 2023
- Construction Duration – Estimated 4 months
- Expected Construction Completion – Winter 2023

# Tree Disposition

In order to improve safety, some existing trees will need to be removed.




REQUIRED VISION CLEARANCE AT TYPICAL ALL WAY STOP STREET INTERSECTIONS



# Tree Disposition



- One (1) tree within the NW corner





# Tree Disposition



Approximately 2/3 of Critical Root Zone Impacted by Construction



# Tree Disposition



Three (3)  
palms within  
the SW corner





# Tree Disposition



Two (2) palms within the NE corner







## Contact Information

City of Miami/Office of Capital  
Improvements - Community Outreach  
and Engagement Team

444 SW 2nd Avenue, 8th Floor

Miami, Florida 33130

Office: (305) 416-1280

Email: [ASKOCI@miamigov.com](mailto:ASKOCI@miamigov.com)





# QUESTIONS